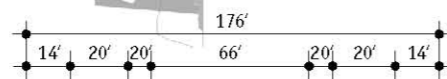
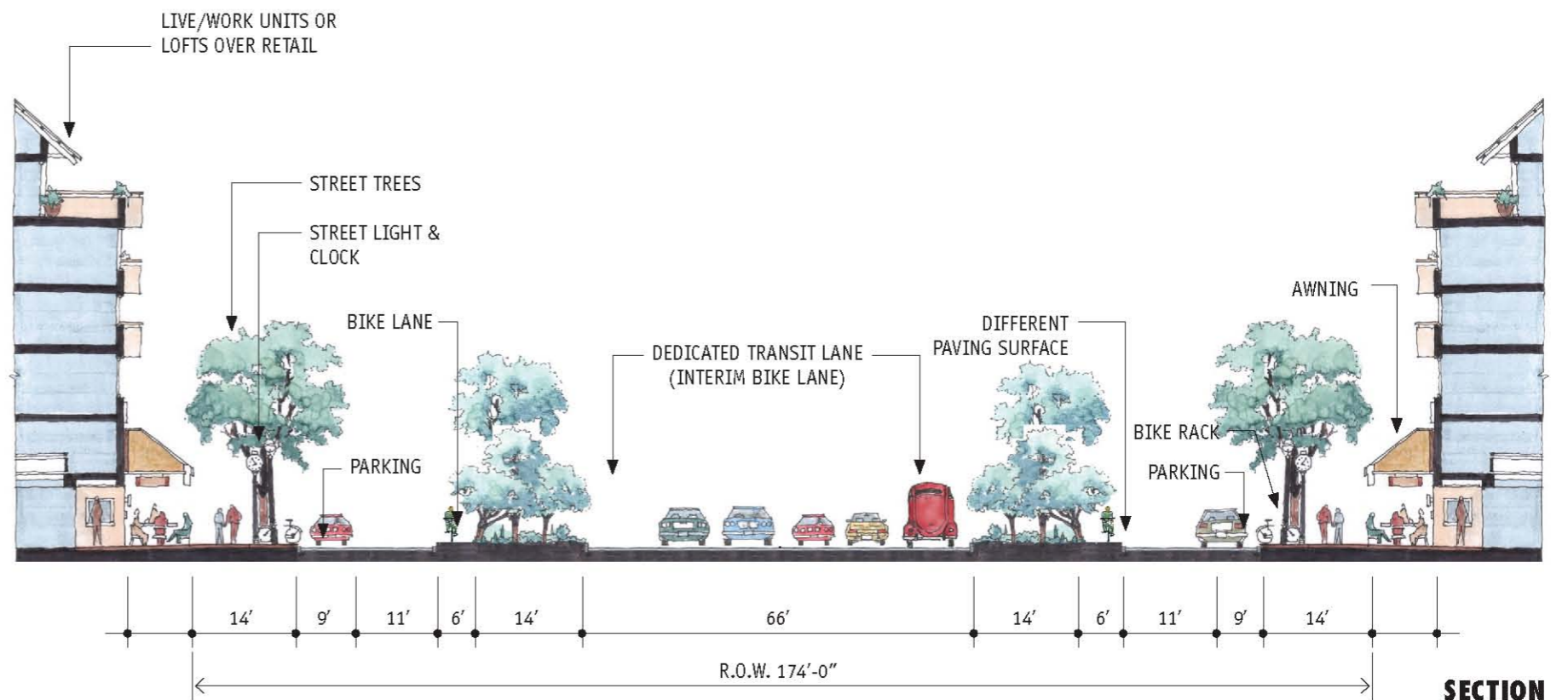
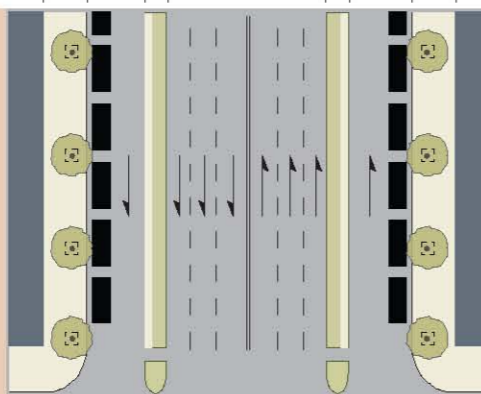




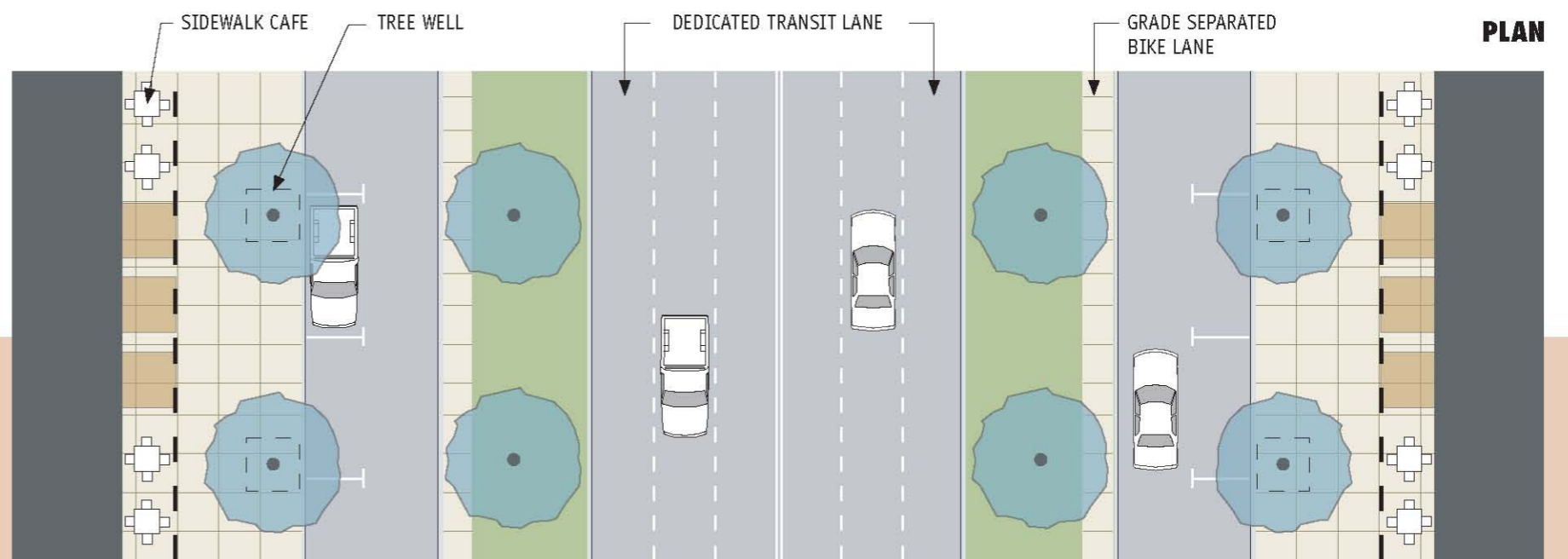
STREET LOCATION MAP



MWBV-174-106	
Thoroughfare Type	MultiWay Boulevard
Transect Zone Assignment	T5, T6
Right-Of-Way Width	174
Pavement Width	66 + 20 + 20
Movement	Free Movement
Design Speed	35 MPH
Pedestrian Crossing Time	7 + 15 + 7 Seconds
Traffic Lanes	6 Lanes + 2 Slip Streets
Parking Lanes	9 FT
Curb Radius	10 FT
Walkway Type	15 FT. Sidewalk
Public Frontage Type	Gallery/Arcade, Shopfront/Awning
Planter Type	Tree Well
Curb Type	Curb
Landscape Type	Trees 30 FT. O.C.
Transportation Provision	BR, TR



SECTION



PLAN

East-West Arterial, Multi-Way Boulevard • MWBV-174-106

